



County Trails







Route C
Camden
Moderate
63 km



Map courtesy the Land O' Lakes Tourist Association. Used with permission.

The **Camden Route** surrounds the Camden Lake Wildlife Management Area and provides picturesque farmland, charming villages, and natural beauty, making this loop a memorable experience. The rolling hills and long flat stretches found along this ride are appealing to almost all cycling enthusiasts. This route takes you through the communities of Camden East, Odessa, Wilton, Yarker, Colebrook, Moscow, Enterprise and Centreville.

Directions:

-  From the Babcock Mill in Odessa , travel NORTH to County Road 2 and turn RIGHT.
-  Turn LEFT at the flashing light onto County Road 6 and follow for ~ 25 km. You will pass through the hamlets of Wilton, Yarker, Colebrook, and Moscow.
-  Turn LEFT onto County Road 14 and continue on this road for ~ 7 km. You will pass through the hamlet of Enterprise.
-  Turn LEFT onto County Road 4 and follow for ~ 25 km. You will pass through the hamlets of Centreville and Camden East and pass over Highway 401.
-  At the flashing lights, turn LEFT onto County Road 2. Follow this road for ~ 6 km into Odessa. The Babcock Mill will be on your RIGHT.