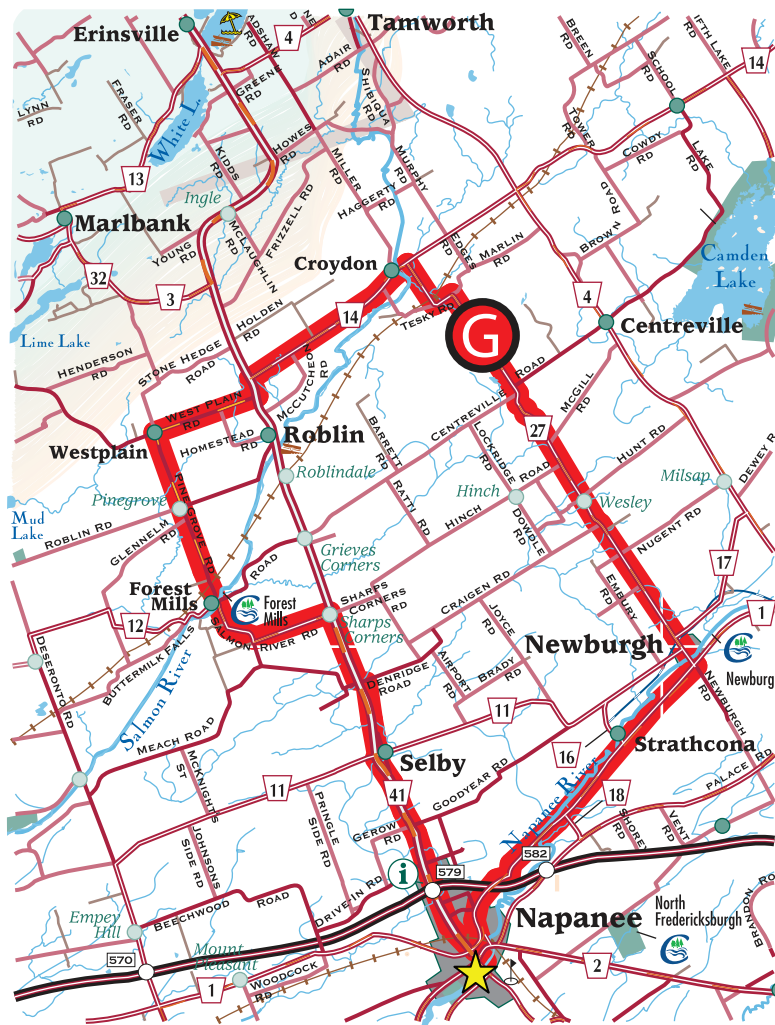










**Route G**  
**Salmon River**  
Easy  
54 km










Map courtesy the Land O' Lakes Tourist Association. Used with permission.

The **Salmon River** Route offers nearly equal distances north, east, south, and west. There are many opportunities to stop for refreshments at a village store or at one of the points where you cross the Salmon River. This is a favourite route for cycling enthusiasts because it offers a combination of some paved shoulder and quiet back roads. This ride takes you through the communities of Napanee, Newburgh, Croydon, Roblin and Selby.

## Directions:

-  From Conservation Park , head **NORTH** along Centre Street to the Bridge Street (County Road 1) intersection and turn **RIGHT**.
-  Continue on County Road 1 (Newburgh Road) for ~ 10 km. Be sure to veer **RIGHT** at "Camden Variety" in order to stay on the right road.
-  When you reach the flashing light in Newburgh, turn **LEFT** down the hill into the village (County Road 27).
-  Continue along County Road 27 for ~ 15 km. When you hit a fork in the road, stay to your **LEFT** and continue to veer **RIGHT** at the next turn. You'll know you're on the right track if you pass under a metal railway bridge.
-  At the intersection of County Road 27 and County Road 14, turn **LEFT** into the hamlet of Croydon. Continue on County Road 14 for ~ 5 km.

## Directions (continued):

-  At the intersection of County Road 14 and County Road 41, turn LEFT.
-  After ~0.5 km, turn RIGHT onto West Plain Road.
-  Continue for ~ 3 km. Once you reach Westplain, turn LEFT onto Pinegrove Road.
-  Continue along Pinegrove Road for ~ 6 km. You will pass through the hamlet of Forest Mills.
-  Upon reaching the intersection of Pinegrove Road and County Road 12, turn LEFT and continue for ~ 2.5 km.
-  At the intersection of County Road 12 and County Road 41, turn RIGHT and continue for ~ 11 km. You will pass through the hamlet of Selby and into the town of Napanee.
-  At the corner of County Road 41 (Centre Street) and Dundas Street, turn LEFT. In ~1 km, Conservation Park will be on your RIGHT.



**Route G**  
**Salmon River**  
Easy  
54 km

Dundas Street, Napanee

[www.CountyTrails.com](http://www.CountyTrails.com)  
1-800-840-4445