

Notes:

1. For additional detail, this Schedule should be read in conjunction with the other Schedules of this Plan.
2. Only select local roads have been shown for information purposes.


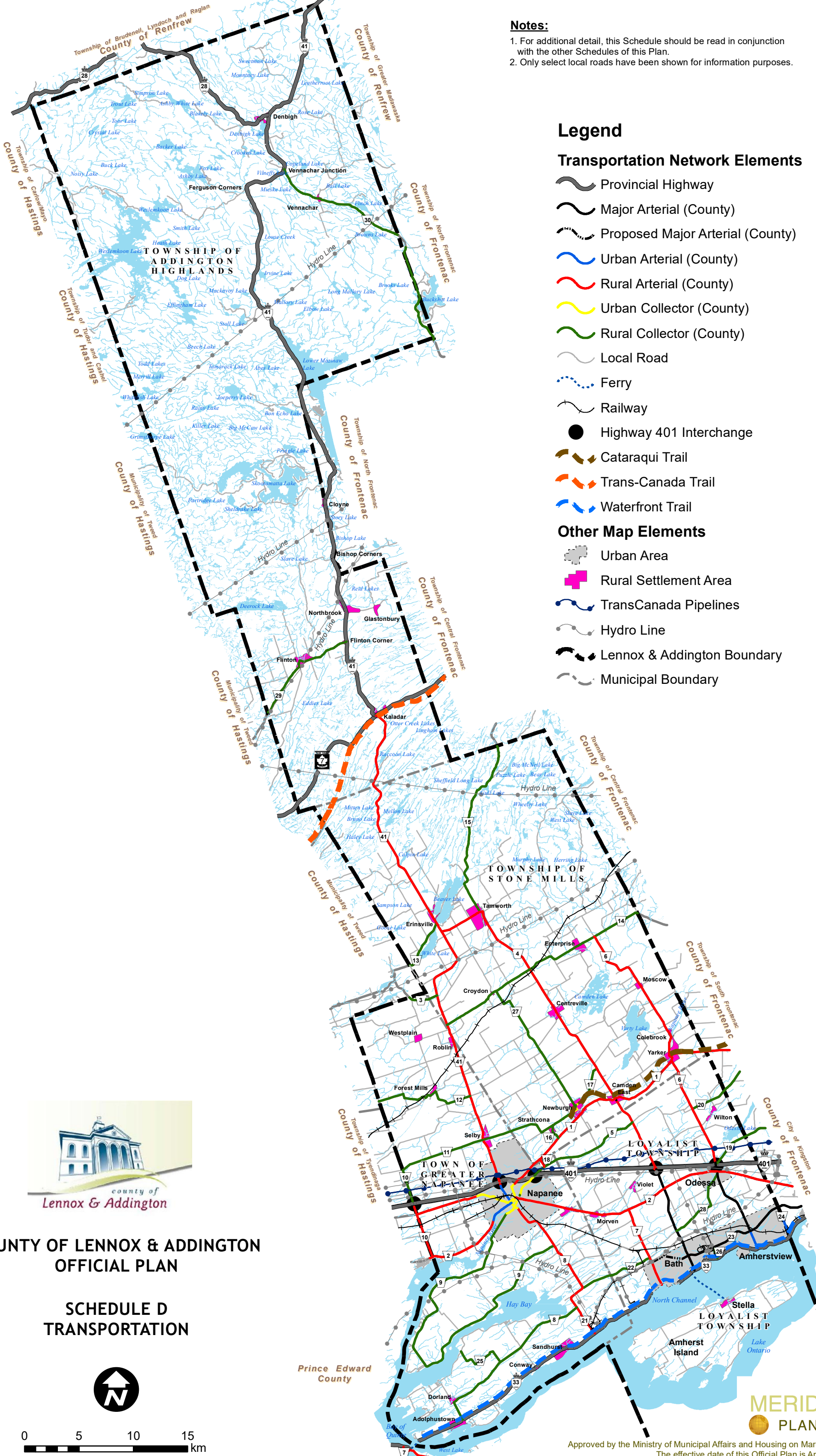
Legend

Transportation Network Elements

- Provincial Highway
- Major Arterial (County)
- Proposed Major Arterial (County)
- Urban Arterial (County)
- Rural Arterial (County)
- Urban Collector (County)
- Rural Collector (County)
- Local Road
- Ferry
- Railway
- Highway 401 Interchange
- Cataraqui Trail
- Trans-Canada Trail
- Waterfront Trail


Other Map Elements

- Urban Area
- Rural Settlement Area
- TransCanada Pipelines
- Hydro Line
- Lennox & Addington Boundary
- Municipal Boundary



**COUNTY OF LENNOX & ADDINGTON
OFFICIAL PLAN**

**SCHEDULE D
TRANSPORTATION**



Approved by the Ministry of Municipal Affairs and Housing on March 9, 2016.
The effective date of this Official Plan is April 5, 2016.
Consolidated Version dated February 13, 2018.