

Notes:

1. For additional detail this Schedule should be read in conjunction with the other Schedules of this Plan.
2. Only select local roads have been shown for information purposes.
3. Based on information from Ontario Geological Survey Karst Study for Southern Ontario (Issued 2008).

Legend

Resource Areas


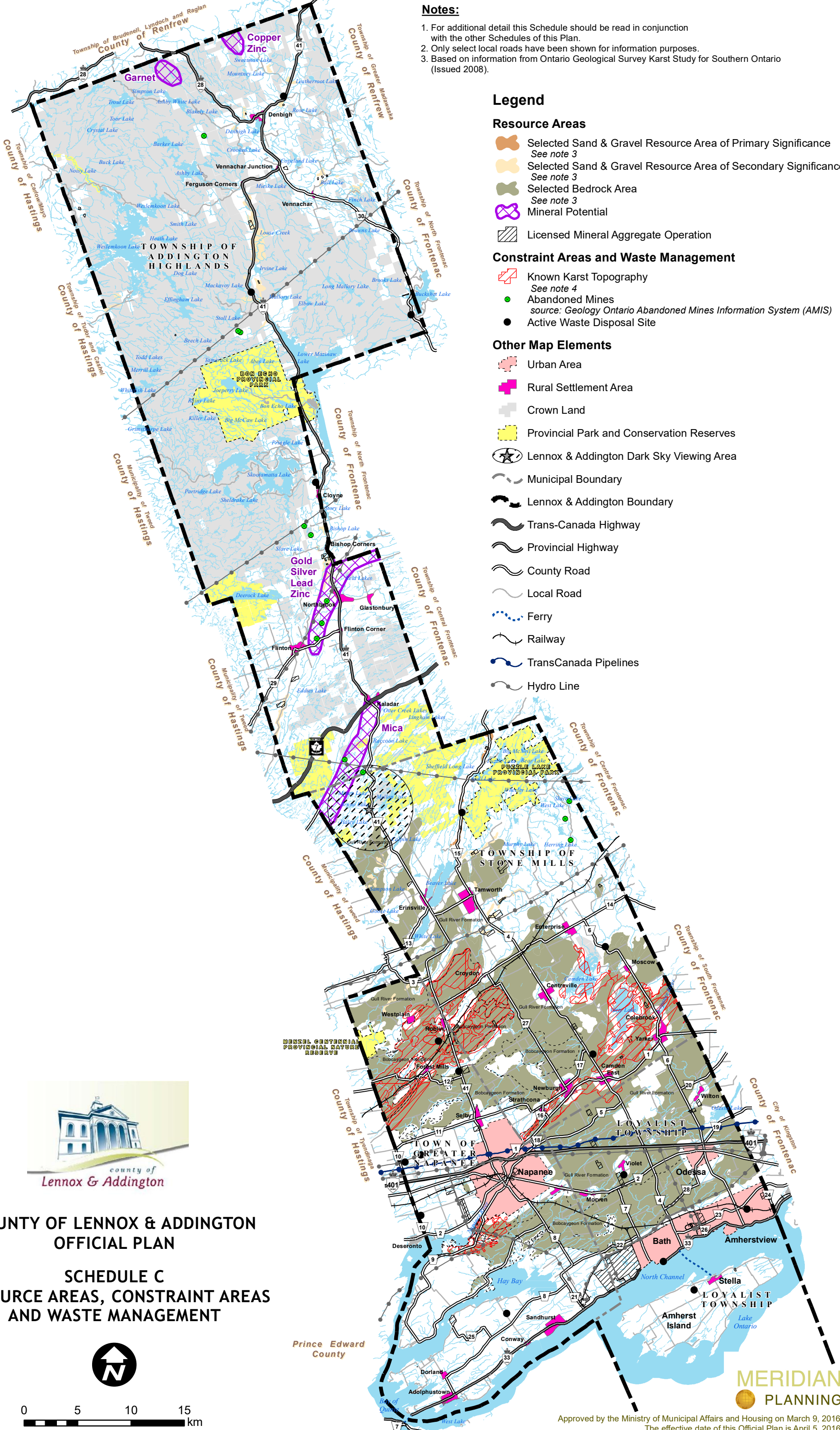
- Selected Sand & Gravel Resource Area of Primary Significance
See note 3
- Selected Sand & Gravel Resource Area of Secondary Significance
See note 3
- Selected Bedrock Area
See note 3
- Mineral Potential
- Licensed Mineral Aggregate Operation

Constraint Areas and Waste Management


- Known Karst Topography
See note 4
- Abandoned Mines
source: Geology Ontario Abandoned Mines Information System (AMIS)
- Active Waste Disposal Site

Other Map Elements

- Urban Area
- Rural Settlement Area
- Crown Land
- Provincial Park and Conservation Reserves
- Lennox & Addington Dark Sky Viewing Area
- Municipal Boundary
- Lennox & Addington Boundary
- Trans-Canada Highway
- Provincial Highway
- County Road
- Local Road
- Ferry
- Railway
- TransCanada Pipelines
- Hydro Line



**COUNTY OF LENNOX & ADDINGTON
OFFICIAL PLAN
SCHEDULE C
RESOURCE AREAS, CONSTRAINT AREAS
AND WASTE MANAGEMENT**



Approved by the Ministry of Municipal Affairs and Housing on March 9, 2016.
The effective date of this Official Plan is April 5, 2016.
Consolidated Version dated February 13, 2018.