

Notes:

1. For additional detail this Schedule should be read in conjunction with the other Schedules of this Plan.
2. Only select local roads have been shown for information purposes.


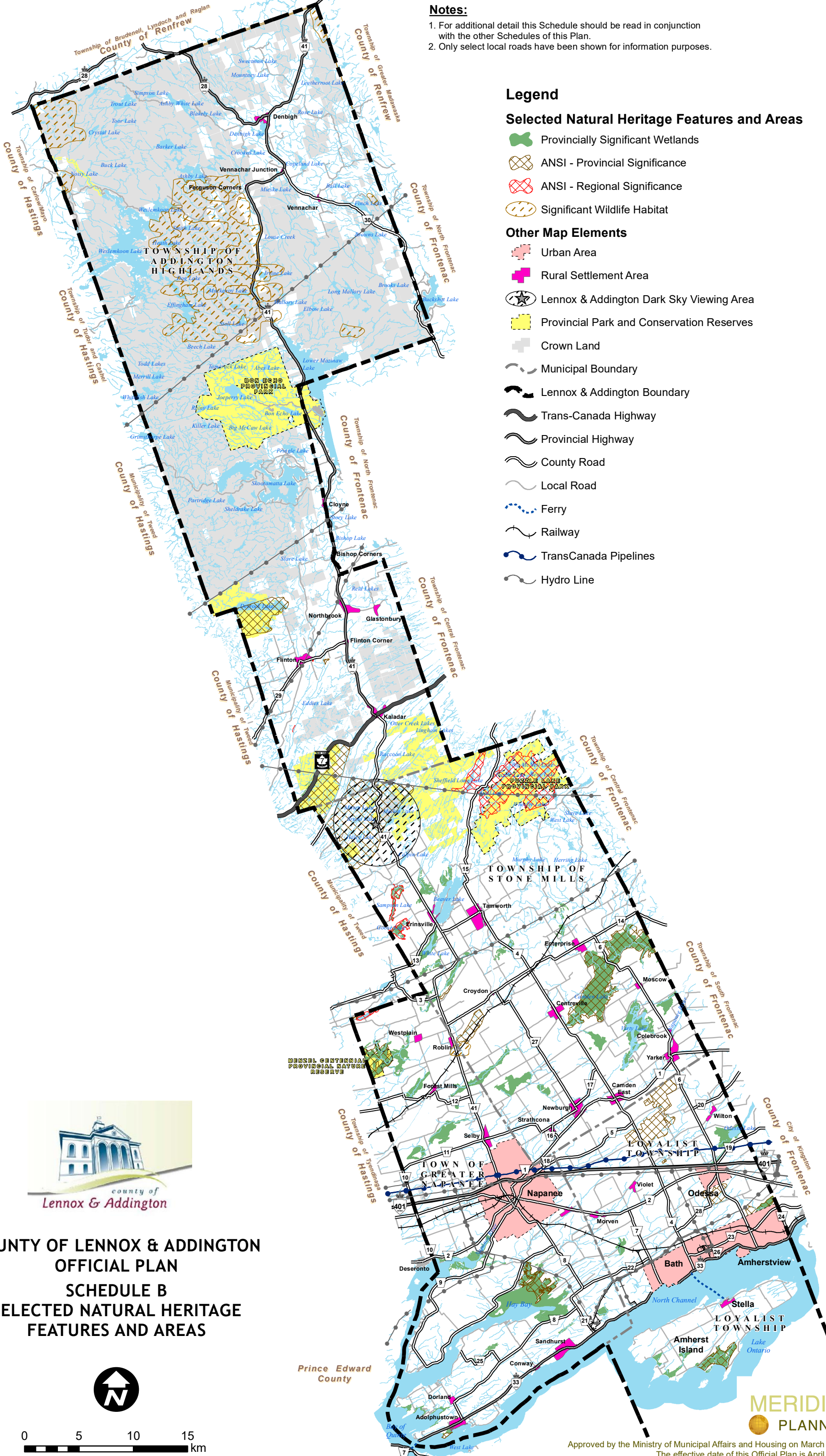
Legend

Selected Natural Heritage Features and Areas


- Provincially Significant Wetlands
- ANSI - Provincial Significance
- ANSI - Regional Significance
- Significant Wildlife Habitat

Other Map Elements

- Urban Area
- Rural Settlement Area
- Lennox & Addington Dark Sky Viewing Area
- Provincial Park and Conservation Reserves
- Crown Land
- Municipal Boundary
- Lennox & Addington Boundary
- Trans-Canada Highway
- Provincial Highway
- County Road
- Local Road
- Ferry
- Railway
- TransCanada Pipelines
- Hydro Line



**COUNTY OF LENNOX & ADDINGTON
OFFICIAL PLAN
SCHEDULE B
SELECTED NATURAL HERITAGE
FEATURES AND AREAS**



Approved by the Ministry of Municipal Affairs and Housing on March 9, 2016.
The effective date of this Official Plan is April 5, 2016.
Consolidated Version dated February 13, 2018.