

**Notes:**


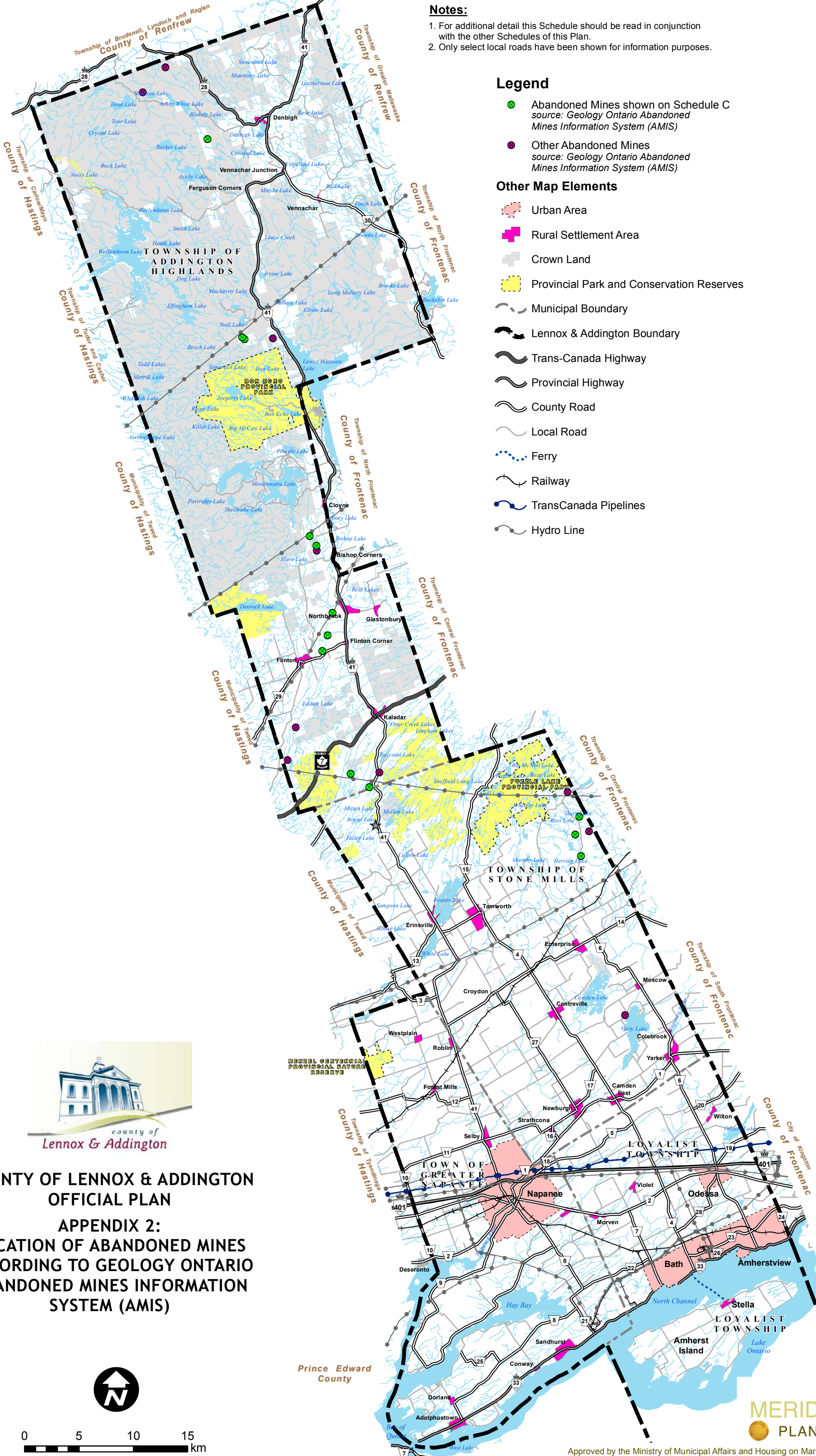
1. For additional detail this Schedule should be read in conjunction with the other Schedules of this Plan.
2. Only select local roads have been shown for information purposes.

**Legend**


- Abandoned Mines shown on Schedule C source: Geology Ontario Abandoned Mines Information System (AMIS)
- Other Abandoned Mines source: Geology Ontario Abandoned Mines Information System (AMIS)

**Other Map Elements**

- Urban Area
- Rural Settlement Area
- Crown Land
- Provincial Park and Conservation Reserves
- Municipal Boundary
- Lennox & Addington Boundary
- Trans-Canada Highway
- Provincial Highway
- County Road
- Local Road
- Ferry
- Railway
- TransCanada Pipelines
- Hydro Line



**COUNTY OF LENNOX & ADDINGTON  
OFFICIAL PLAN  
APPENDIX 2:  
LOCATION OF ABANDONED MINES  
ACCORDING TO GEOLOGY ONTARIO  
ABANDONED MINES INFORMATION  
SYSTEM (AMIS)**



Approved by the Ministry of Municipal Affairs and Housing on March 9, 2016.  
The effective date of this Official Plan is April 5, 2016.